



















LEGEND

LOCAL SCHEME RESERVES






	Civic and Community		CE	Cemetery
	Drainage/Waterway		E	Education
	Environmental Conservation Reserve		ES	Emergency Services
	Local Distributor Road		GS	Government Services
	Local Road		IS	Infrastructure Services
	Primary Distributor Road		M	Medical Services
	Public Open Space			Special Purpose Reserve
	Public Purposes			



LOCAL SCHEME ZONES

	Commercial		Special Use
	General Industry		Tourism
	Residential		Urban Development
	Rural		

OTHER CATEGORIES

(see scheme text for additional information)

 Scheme Area Boundary
 Local Government Boundary
 R20 R Codes
 SU1 Special Use Area
 SCA (b) Special Control Area - Environment

 No Zone
 Waterbodies

VERSION No 1

